


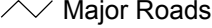
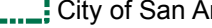






Data Source: City of San Antonio Enterprise GIS, Bexar Metro 911, Bexar Appraisal District
 The Geographic Information System Product, received from The City of San Antonio is provided "as is" without warranty of any kind, and the City of San Antonio or its employees, officers or contractors, including but not limited to the regional agencies, do not warrant, represent, or guarantee the accuracy, reliability, completeness, or otherwise of the use of the information provided to you by the City of San Antonio in terms of correctness, accuracy, reliability, completeness, or otherwise. The entire risk as to the results and performance of any information obtained from the City of San Antonio is hereby assumed by the recipient.
 Please contact the responsible City of San Antonio Department for specific determinations.
 City of San Antonio Planning and Development Services Department GIS Manager: G. J. (Bobby) Woodruff, bwoodruff@santoniogov
 Map File Location: K:\Neighborhoods\Sector Plans\North\Mapping\NorthSector_NeighAssoc\NorthSector_NeighAssoc.mxd
 Map Created by: Rebecca Paskos
 Map Last Edited: 3 March 2010
 Filename: North_NeighAssoc_20100303

-  Expressways
-  Neighborhood Associations
-  Cities and Towns
-  Major Roads
-  City of San Antonio
-  Military Bases
-  Railroads
-  Extraterritorial Jurisdiction Line
-  San Antonio Airport



North Sector Plan Area

Neighborhood Associations

City of San Antonio
 Planning and Development
 Services Department
 Roderick J. Sanchez, AICP, CBO
 Director

 City of San Antonio Planning and Development Services Department GIS Manager
 1901 South Alamo
 San Antonio, TX 78204

