









-  Military Bases
-  Open Space
-  City of San Antonio
-  Expressways
-  Golden-cheeked Warbler Habitat
-  Wooded Area
-  NorthSector_Districts
-  Major Roads



Data Source: City of San Antonio Enterprise GIS, Bexar Metro 911, Bexar Appraisal District
 The Geographic Information System Product, received from The City of San Antonio is provided "as is" without warranty of any kind, and the City of San Antonio expressly disclaims all liability and is not responsible for any errors or omissions, including but not limited to, the accuracy, reliability, timeliness or completeness of the use of any information provided to you by the City of San Antonio in terms of content, accuracy, reliability, timeliness or completeness. The user will be responsible for the results and performance of any information obtained from the City of San Antonio is entirely assumed by the user.
 *Please contact the responsible City of San Antonio Department for specific observations.
 City of San Antonio Planning and Development Services Department GIS Manager: D.J. (Drew) Woodruff, drewd@sanantonio.gov
 Map Created by: Ashley McNabb
 Map file location: K:\Neighborhoods\Sector Plans\NorthSector_Natural\NorthSector_Natural_WoodedAreasGCMW.mxd
 Map Last Edited: 9 February 2010
 Filename: NorthSector_Natural_WoodedAreasGCMW.mxd

North Sector Plan Area

Wooded Areas & Golden-cheeked Warbler Habitat

City of San Antonio
 Planning and Development
 Services Department
 Roderick J. Sanchez, AICP, CBO
 Director
 Cliff Morton Development and
 Business Services Center
 1901 South Alamo
 San Antonio, TX 78204