









Data Source: City of San Antonio Enterprise GIS, Bexar Metro 911, Bexar Appraisal District
 The Geographic Information System Product, received from The City of San Antonio is provided "as is" without warranty of any kind, and the City of San Antonio expressly disclaims all liability and other warranties, including but not limited to the implied warranties of merchantability and fitness for a particular purpose. The City of San Antonio disclaims any liability for any errors or omissions in this product, in whole or in part, or for any damage or loss of any kind, including but not limited to, direct, indirect, or consequential damages, arising out of the use of, or reliance on, this product or any information contained therein. The City of San Antonio is not responsible for any errors or omissions in this product, in whole or in part, or for any damage or loss of any kind, including but not limited to, direct, indirect, or consequential damages, arising out of the use of, or reliance on, this product or any information contained therein. The City of San Antonio is not responsible for any errors or omissions in this product, in whole or in part, or for any damage or loss of any kind, including but not limited to, direct, indirect, or consequential damages, arising out of the use of, or reliance on, this product or any information contained therein.
 Please contact the responsible City of San Antonio Department for specific clarifications.
 City of San Antonio Planning and Development Services Department GIS Manager: D.J. (Diane) Woodruff, dwoodruff@santoniogov
 Email Address: dwoodruff@sanantoniogov
 Map Created by: Rebecca Paskos
 Map file location: K:\Neighborhoods\Sector Plans\North\Mapping\NorthSector_Natural\NorthSector_Natural_EdwardsAquiferandKarst.mxd
 Map Last Edited: 1 February 2010
 Filename: CampBullis_Natural_EdwardsAquiferandKarst20100201

-  Edwards Aquifer Contributing Zone
-  Edwards Aquifer Contributing Zone & Transition Zone
-  Edwards Aquifer Recharge Zone
-  Edwards Aquifer Transition Zone
-  Karst Zone 1
-  Karst Zone 2
-  City of San Antonio
-  Expressways

North Sector Plan Area Edwards Aquifer and Karst Zones


City of San Antonio
 Planning and Development
 Services Department
 Roderick J. Sanchez, AICP, CBO
 Director
 Cliff Morton Development and
 Business Services Center
 1901 South Alamo
 San Antonio, TX 78204